





Figure 1  
**Cheltenham Quarry  
Phasing Plan**

**Cheltenham Quarry**  
Part of Lots 29 & 30  
Concession 5 West of Centre Road  
(former Township of Chingaucousy)  
Town of Caledon  
Regional Municipality of Peel

**Legend**

-  Lands subject to Niagara Escarpment Plan Amendment
-  Property Boundary
-  Cheltenham Quarry Approved Extraction Areas
-  Minor Urban Area

Printed on Feb 16, 2023

THIS IS NOT A PLAN OF SURVEY.  
This map is illustrative only. Do not rely on it as being a precise indicator of routes, location of features, nor as a guide to navigation. Base derived from various sources.  
Map compiled and produced by the Geographic Information Systems  
(GIS) Department of the Niagara Escarpment Commission,  
Ministry of Natural Resources



**Ontario** 

© Queen's Printer for Ontario and its licensors. [2022]  
May Not be Reproduced without Permission.

