









# Map 1 Amendment Location and the Niagara Escarpment Plan

Brampton Brick Limited  
Town of Milton  
Regional Municipality of Halton

 Proposed Amendment Boundary

## Plan Designations

-  Escarpment Natural Area
-  Escarpment Protection Area
-  Escarpment Rural Area
-  Mineral Resource Extraction Area
-  Minor Urban Centre
-  Niagara Escarpment Parks and Open Space System
-  Roads
-  Waterbodies
-  Watercourse
-  Upper Tier Municipality
-  Lower/Single Tier Municipality
-  Lot and Concession Boundary
-  Ownership Boundary

NOTE: The Niagara Escarpment Plan Designation boundaries shown on this map are approximate and subject to confirmation through Site Inspection and the application of the 'Interpretation of Boundaries' section of the Niagara Escarpment Plan

Scale 1:10,000  
0 75 150 225 300

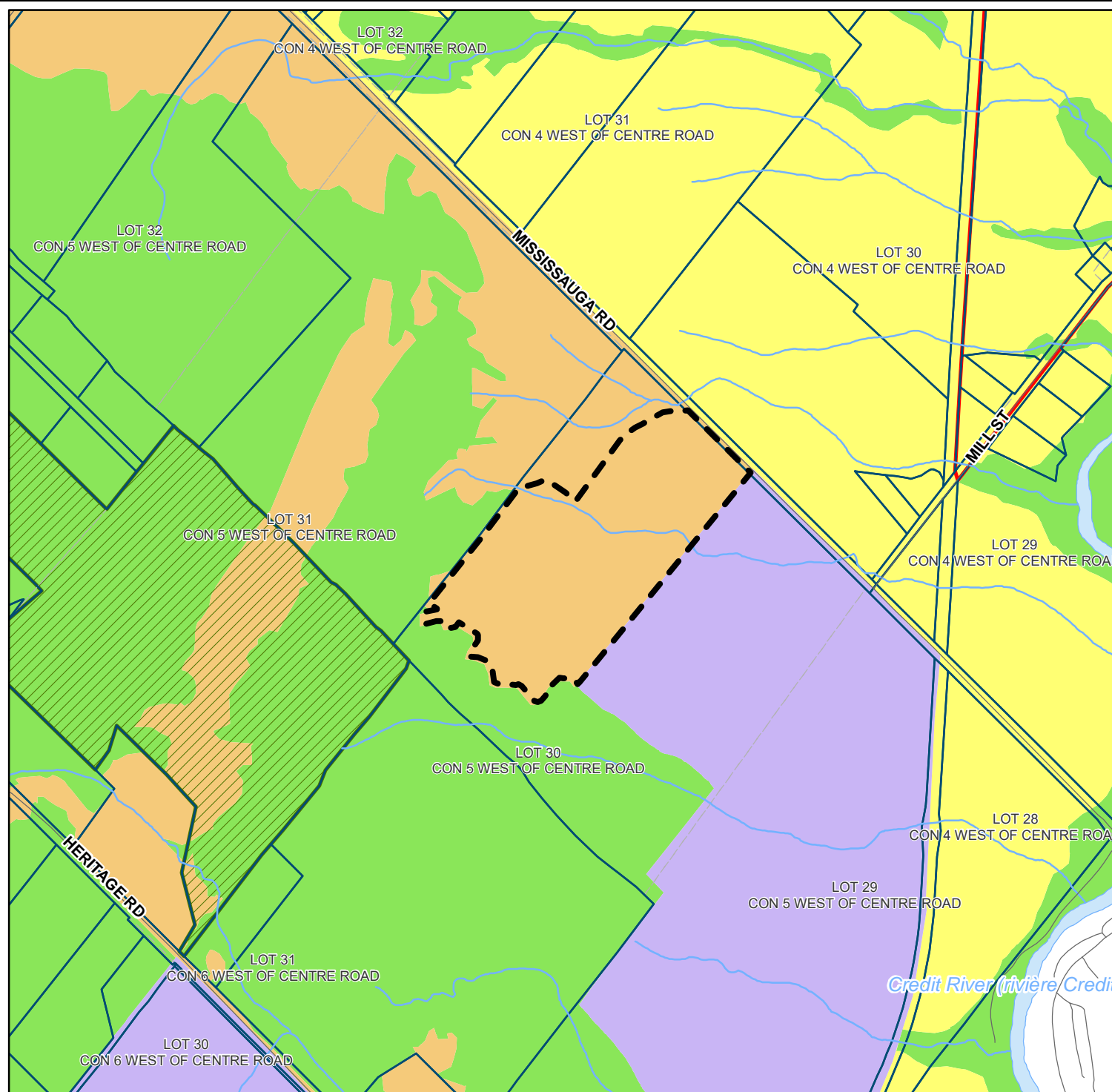
Metres

Printed on Feb 16, 2023

THIS IS NOT A PLAN OF SURVEY.  
This map is illustrative only. Do not rely on it as being a precise indicator of routes, location of features, nor as a guide to navigation. Base derived from various sources.  
Map compiled and produced by the Geographic Information Systems (GIS) Department of the Niagara Escarpment Commission, Ministry of Natural Resources



© Queen's Printer for Ontario and its licensors. [2022]  
May Not Be Reproduced without Permission.





## Map 2 Orthophoto

PP 226 22  
Brampton Brick Limited  
Town of Milton  
Regional Municipality of Halton

- Proposed Amendment Boundary
- Roads
- Upper Tier Municipality
- Lower/Single Tier Municipality
- Lot and Concession Boundary

Orthophoto Date: 1995-2015

Scale 1:10,000  
0 75 150 225 300  
Metres

Printed on Feb 15, 2023

THIS IS NOT A PLAN OF SURVEY.  
This map is illustrative only. Do not rely on it as being a precise indicator of routes,  
location of features, nor as a guide to navigation. Base derived from various sources.  
Map compiled and produced by the Geographic Information Systems  
(GIS) Department of the Niagara Escarpment Commission,  
Ministry of Natural Resources



Ontario













© Queen's Printer for Ontario and its licensors. [2022]  
May Not be Reproduced without Permission.





# Map 3 Natural Heritage Features

PP 226 22  
Brampton Brick Limited  
Town of Milton  
Regional Municipality of Halton

-  Proposed Amendment Boundary
-  Roads
-  Waterbodies
-  Watercourse
-  Upper Tier Municipality
-  Lower/Single Tier Municipality
-  Lot and Concession Boundary
-  Wooded Area
-  ESA - Peel
-  Provincially tracked species (1km grid)
- Evaluated Wetlands**
-  Evaluated Wetlands
- ANSI - Life Science**
-  Life Science, Provincial

Natural Heritage Features Data Source: Ontario's  
Ministry of Natural Resources - Natural Resource  
Values and Information System (NRVIS).

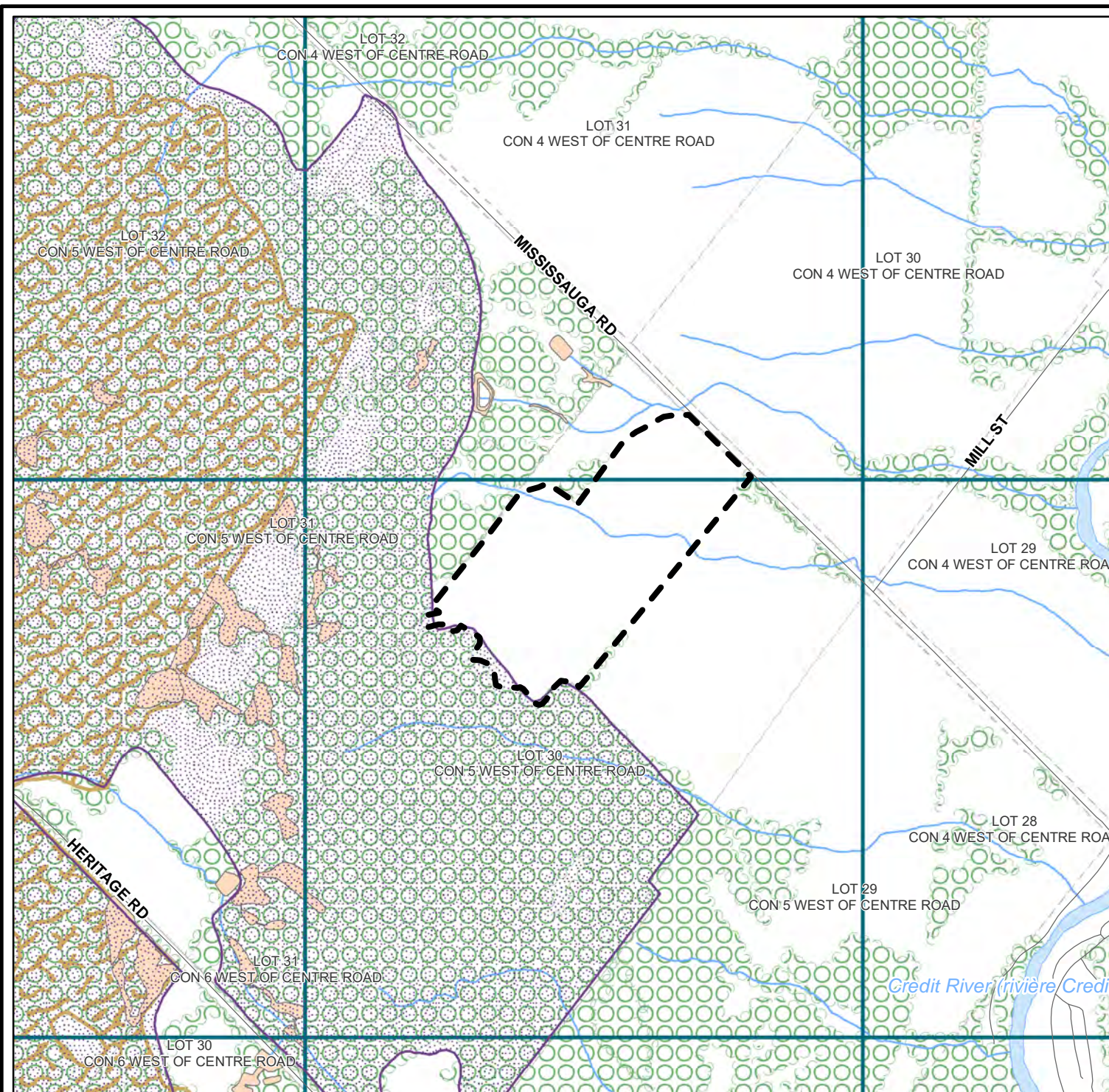
Scale 1:10,000  
0 75 150 225 300  
Metres

Printed on Feb 15, 2023

THIS IS NOT A PLAN OF SURVEY.  
This map is illustrative only. Do not rely on it as being a precise indicator of routes,  
location of features, nor as a guide to navigation. Base derived from various sources.  
Map compiled and produced by the Geographic Information Systems  
(GIS) Department of the Niagara Escarpment Commission,  
Ministry of Natural Resources



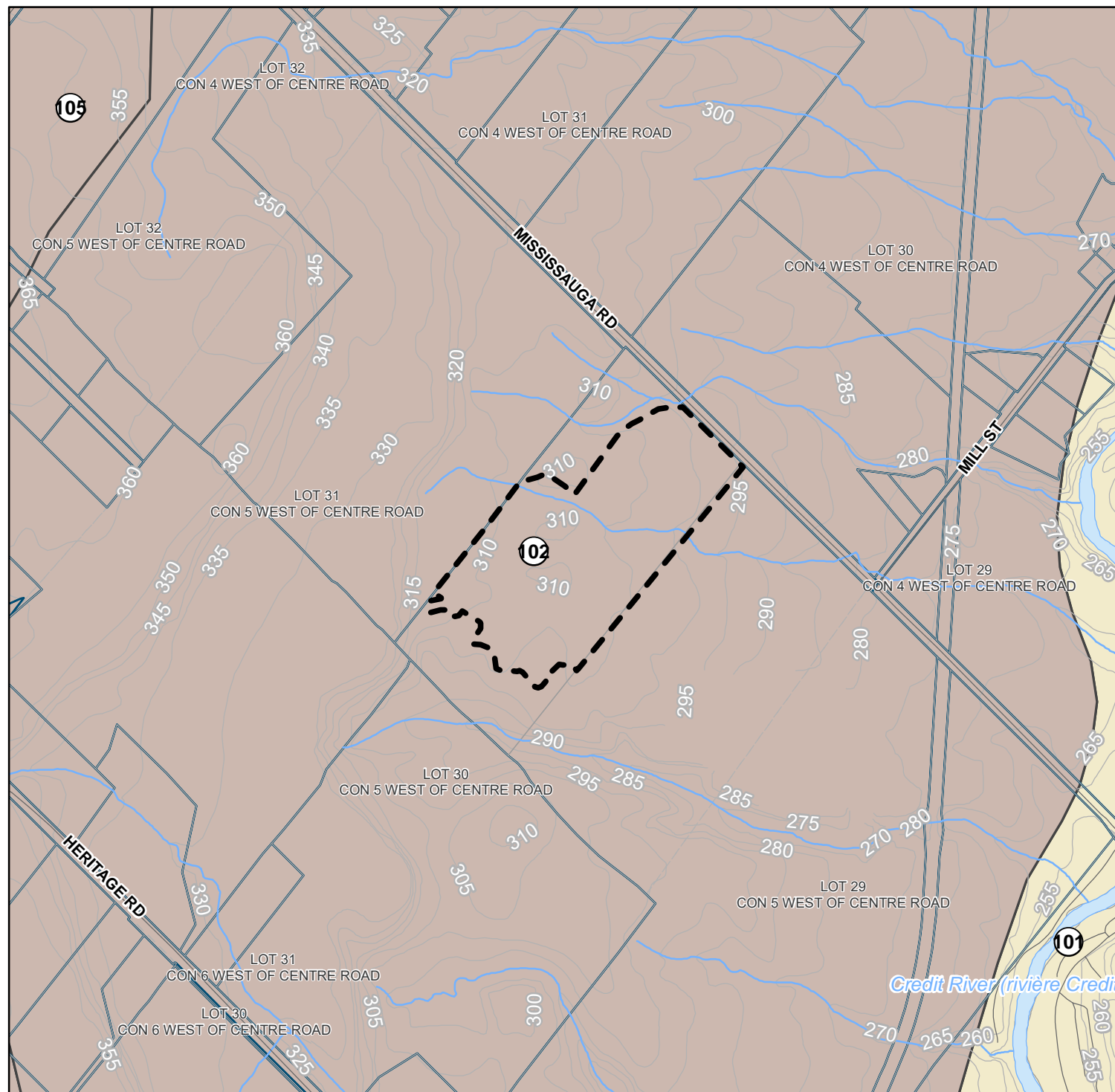
© Queen's Printer for Ontario and its licensors. [2022]  
May Not be Reproduced without Permission.





# Niagara Escarpment Landscape Evaluation Study

PP 226 22  
Brampton Brick Limited  
Town of Milton  
Regional Municipality of Halton



## Proposed Amendment Boundary Landscape Evaluation Study

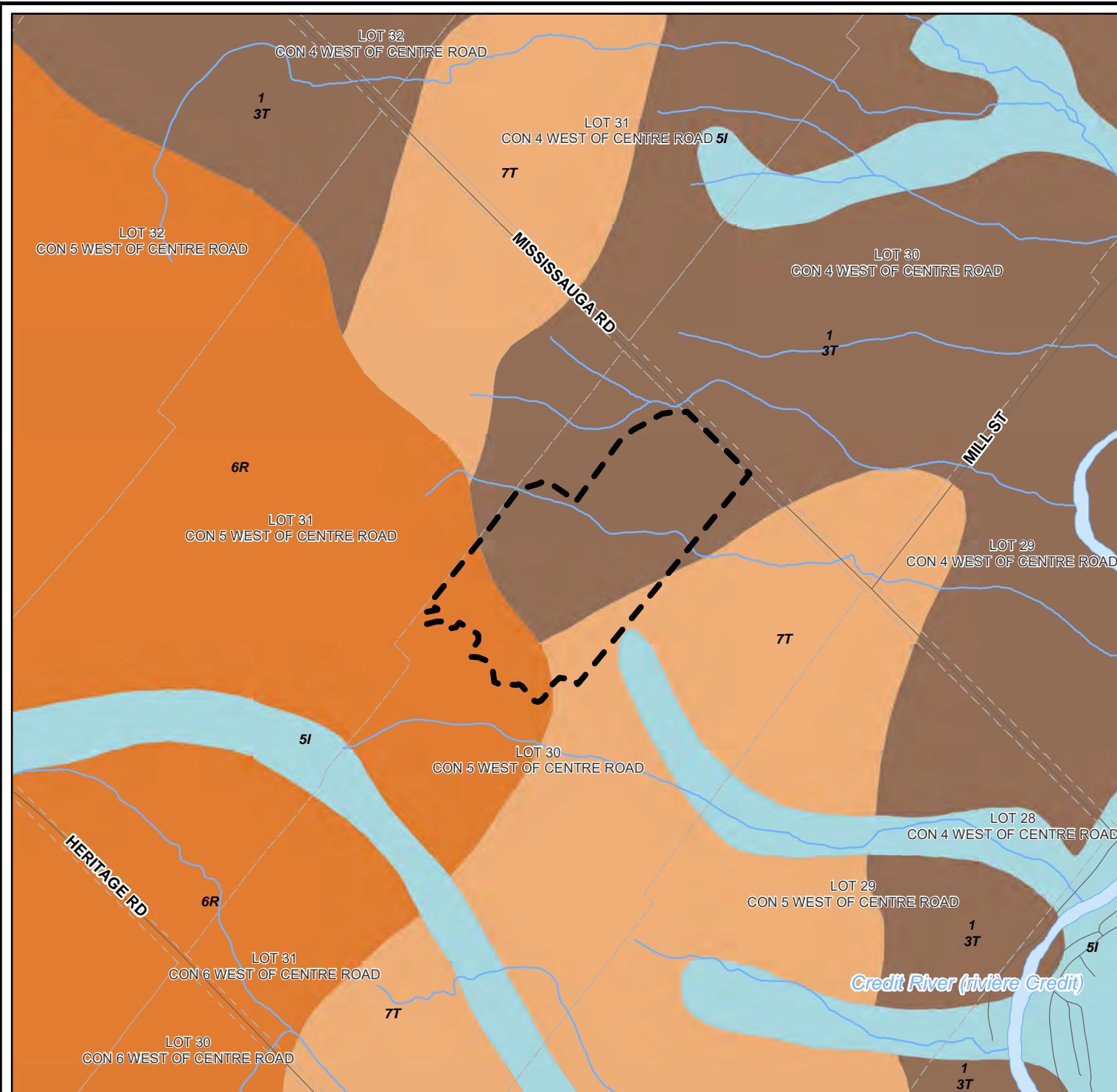
- Attractive
- Average
- Roads
- Waterbodies
- Watercourse
- Contour (5 metre intervals)
- Upper Tier Municipality
- Lower/Single Tier Municipality
- Lot and Concession Boundary
- Parcel Boundary
- Ownership Boundary

NOTE: The Niagara Escarpment Landscape Evaluation Studies of 1976 and 2003 resulted in the landscape units, denoted on this plan, along with an associated scenic ranking. The studies, instruction /criteria manuals and individual score sheets for the landscape units are available from the Niagara Escarpment Commission. Each landscape unit has a reference number denoted on the map ie (98), for most but not all of the units a score sheet is available.

Scale 1:10,000  
0 75 150 225 300  
Metres

Printed on Feb 15, 2023

THIS IS NOT A PLAN OF SURVEY.  
This map is illustrative only. Do not rely on it as being a precise indicator of routes, location of features, nor as a guide to navigation. Base derived from various sources.  
Map compiled and produced by the Geographic Information Systems (GIS) Department of the Niagara Escarpment Commission, Ministry of Natural Resources



## Map 5 Soils

PP 226 22  
Brampton Brick Limited  
Town of Milton  
Regional Municipality of Halton

- Proposed Amendment Boundary
- Roads
- Waterbodies
- Watercourse
- Upper Tier Municipality
- Lower/Single Tier Municipality
- Lot and Concession Boundary

### Soils - Canada Land Inventory

#### Class

- 1
- 2
- 5
- 6
- 7

### Soils - Hydrological Soil Group

#### Class

- A
- B
- C

### Soils - Drainage

#### Class

- Poorly Drained
- Well Drained

Soils - Canada Land Inventory - Ontario Ministry of Agriculture and Food  
The soil complex database contains other descriptive information including slope class, Soils - Canada Land Inventory (CLI) ranking, stoniness, drainage class, texture etc. The CLI components of the data layer is generally intended to be used as a tool for broad land use planning decision making, and not necessarily for field-level management.

Scale 1:10,000

0 75 150 225 300

Metres

Printed on Feb 15, 2023

THIS IS NOT A PLAN OF SURVEY.

This map is illustrative only. Do not rely on it as being a precise indicator of routes, location of features, nor as a guide to navigation. Base derived from various sources.

Map compiled and produced by the Geographic Information Systems (GIS) Department of the Niagara Escarpment Commission, Ministry of Natural Resources

Ontario



© Queen's Printer for Ontario and its licensors. [2022]  
May Not Be Reproduced without Permission.

