















Map 1 Amendment Location and the Niagara Escarpment Plan

PG 227 23

Durham Stone and Paving Inc.
Municipality of Grey Highlands
County of Grey

**The amendment is located within
the Mineral Extraction Area**

-  Property Boundary
- Plan Designations**
-  Escarpment Natural Area
-  Escarpment Protection Area
-  Escarpment Rural Area
-  Mineral Resource Extraction Area
-  Niagara Escarpment Parks and Open Space System
-  Roads
-  Unevaluated Wetlands
-  Waterbodies
-  Watercourse
-  Upper Tier Municipality
-  Lower/Single Tier Municipality
-  Lot and Concession Boundary
-  Ownership Boundary

NOTE: The Niagara Escarpment Plan Designation boundaries shown on this map are approximate and subject to confirmation through Site Inspection and the application of the 'Interpretation of Boundaries' section of the Niagara Escarpment Plan

Scale 1:18,000
0 150 300 450 600

Metres

Printed on Feb 05, 2024

THIS IS NOT A PLAN OF SURVEY.
This map is illustrative only. Do not rely on it as being a precise indicator of routes, location of features, nor as a guide to navigation. Base derived from various sources.
Map compiled and produced by the Geographic Information Systems (GIS) Department of the Niagara Escarpment Commission, Ministry of Natural Resources



© Queen's Printer for Ontario and its licensors. [2022]
May Not be Reproduced without Permission.

