











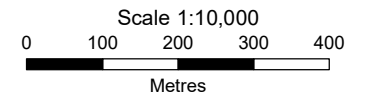


# Map 3 Natural Heritage Features

PG 227 23  
Durham Stone and Paving Inc.  
Municipality of Grey Highlands  
County of Grey

-  Proposed Amendment Boundary
-  Escarpment Brow
-  Unevaluated Wetlands
-  Waterbodies
-  Watercourse
-  Upper Tier Municipality
-  Lower/Single Tier Municipality
-  Lot and Concession Boundary
-  Ownership Boundary
-  Wooded Area
- Bruce Trail**
-  Main Trail
-  Provincially tracked species (1km grid)

NOTE: The Niagara Escarpment Plan Designation boundaries shown on this map are approximate and subject to confirmation through Site Inspection and the application of the 'Interpretation of Boundaries' section of the Niagara Escarpment Plan



Printed on Feb 05, 2024

THIS IS NOT A PLAN OF SURVEY.  
This map is illustrative only. Do not rely on it as being a precise indicator of routes, location of features, nor as a guide to navigation. Base derived from various sources.  
Map compiled and produced by the Geographic Information Systems (GIS) Department of the Niagara Escarpment Commission, Ministry of Natural Resources