















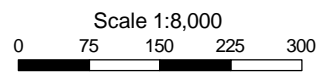


# Map 1 Amendment Location and the Niagara Escarpment Plan

Amendment No. PG 228 24  
Grey Roots  
Township of Georgian Bluffs  
Grey County

-  Subject Property
-  Niagara Escarpment Plan Area
-  Area of Development Control
- Plan Designations**
-  Escarpment Natural Area
-  Escarpment Protection Area
-  Escarpment Rural Area
-  Mineral Resource Extraction Area
-  Niagara Escarpment Parks and Open Space System
-  Roads
-  Waterbodies
-  Watercourse
-  Upper Tier Municipality
-  Lower/Single Tier Municipality
-  Lot and Concession Boundary
-  Parcel Boundary
-  Licenced Pit Quarry Under 20,000 Tonnes

NOTE: The Niagara Escarpment Plan Designation boundaries shown on this map are approximate and subject to confirmation through Site Inspection and the application of the 'Interpretation of Boundaries' section of the Niagara Escarpment Plan



Printed on Jan 20, 2025

THIS IS NOT A PLAN OF SURVEY.

This map is illustrative only. Do not rely on it as being a precise indicator of routes, location of features, nor as a guide to navigation. Base derived from various sources.

Map compiled and produced by the Geographic Information Systems (GIS) Department of the Niagara Escarpment Commission, Ministry of Natural Resources

