




SCHEDULE A MAP SHOWING AMENDMENT UA 54

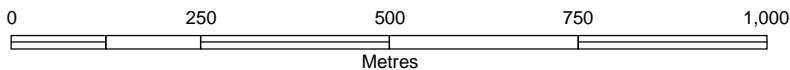


-  Amendment Area
-  Minor Urban Centre
-  Niagara Escarpment Parks and Open Space System
-  Niagara Escarpment Plan Area

The Niagara Escarpment Plan Designations shown on this map are approximate and subject to confirmation through site inspection and the application of the "Interpretation of Boundaries" section of the Niagara Escarpment Plan.

This map is not a legal document and may contain errors or omissions.

© 2015 Queen's Printer for Ontario



September 22, 2014



SOURCE:
Base derived from the Ontario Digital Topographic Database, Scale 1:10000

Map Compiled and Produced by the Geographic Information Systems (GIS) Department of the Niagara Escarpment Commission, Ministry of Natural Resources and Forestry